

## PORT SAR EX 1– RAPID RESPONSE IN RIVER RESCUE FIRE:

### Task:

To provide effective simulated rescue by gathering all available task information by appropriate research/questioning, develop a plan, risk assess the plan & operate fire pump.


### Initial (task information) Report:

**1333** - Message from SARCC to duty skipper –

- Vessel reports on Ch16 that it has been in collision in river at 1330.

**1340** - Message from police to SARCC –



- Witness report of vessel with smoke floating upstream and two persons in the river.

|   |  |
|---|--|
| <b>Team member names and date of exercise:</b>  |  |
| <b>First clarify and evaluate your task information.</b>  |  |
| * <b>Training officer's note:</b> The further information overleaf in the <i>requested additional information</i> is only given if requested by specific questioning from the training exercise team.           |  |
| <p>Who -<br/>         What -<br/>         When -<br/>         Where -<br/>         Conditions -<br/>         Injuries -</p>  |  |
| Assets available  |  |
| Planned initial response  |  |

## Scenario- Requested additional information:

1345 - Reply from SARCC to request for specific additional information –

- Reporting vessel confirms as a trawler in 31° 24'.2 S 152° 54'.2 E, on fire, 2 POB all aboard, no injuries, floating onto ferry cables, request for fire pump.
- Trawler reports it collided with a tinny with two young occupants but lost sight of them.

| Now prepare your Operational Plan   |  |
|---|--|
| Operational information:<br>(Use today's conditions)<br><i>Distance to go -</i><br><i>Forecast -</i><br><i>Tides -</i><br><i>Daylight -</i> |  |
| The SAR plan and brief of personnel.<br><br>               |  |
| On scene risk assessment.   |  |
| De-briefing.<br>   | Did you:<br>Find position and take appropriate equipment?<br>Secure the trawler from floating onto the ferry?<br>Institute a search for the lost boys?   |
| Exercise corresponds to:<br>Motorboat Simulator Ex. 1.,<br>Port Scenery. Qu. 1  | 12 mtr trawler sinking near the Settlement Point. 31° 24'.2 S 152° 54'.2 E<br>Distance 1.5NM<br>ETA + 0hrs 5 mins from departure at Shed @ average 20Kts |

## Subsequent en-route update reports:

1415 - SARCC notifies RV–

- Fire under control but oil slick emerging from trawler, two boys in tinny reported missing.

1500 - SARCC notifies RV–

Police report of two boys waving for help at the North tip of Pelican Island.

1530 - SARCC notifies RV–

- Police report of two boys from sunk tinny recovered from Pelican Island and spill controlled.

## Training resources:

Workbook- “Participate in Marine Rescue Operations”.

Presentation- CD Index>C.C. Lessons> Fight & ext. fires on small vess.>“Fight & ext. fire”

Exercise - CD Index>C.C. Lessons> Fight & ext. fires on small vess.>“Pete’s toolbox”

Motorboat Sim.-Situation - Port Scenery in Southly 15Kts- Simulator Nav Exercises. 1., Qu. 1