

## PORT SAR EX 2 – NAVIGATE RIVER & ASSIST IN SAR PLANNING:

### Task:

To practice local knowledge/river pilotage to regulations, GPS/ sounder usage, basic chartwork, gather task information, develop a plan, and provide simulated medical rescue.

### Initial (task information) Report:

1330 - Message from police to SARCC –

- Two Backpackers are overdue from Limeburners Lodge.


1335 - Message from SARCC to duty skipper –

- |                                                     |             |               |
|-----------------------------------------------------|-------------|---------------|
| • People waving on Pilot beach-                     | 31° 25′.4 S | 152° 54′.75 E |
| • Disturbed bird hide on Pelican Island-            | 31° 25′.3 S | 152° 54′.30 E |
| • Camp fire during fire ban at the Coal Wharf-      | 31° 24′.6 S | 152° 54′.60 E |
| • Gypsy boat hire reports overdue hire boat return- | 31° 24′.7 S | 152° 53′.75 E |
| • Jordans Boating Centre finds empty tinny at       | 31° 25′.0 S | 152° 53′.35 E |
| Oyster World Jetty on Sand Fly Alley-               | 31° 24′.2 S | 152° 53′.20 E |

### Team member names and date of exercise:

### First clarify and evaluate your task information.



**\*Training officer's note:** The further information overleaf in the *requested additional information* is only given if requested by specific questioning from the training exercise team.

<p>Who - What - When - Where - Conditions - Injuries -</p> 	
Assets available	
Initial plan	

### Scenario- Requested additional information:

1415 - Reply from SARCC to duty skipper request for specific additional information –

- Yes, backpackers have a mobile phone but police don't know the number.
- Yes, Limeburners Lodge have the number.

Now prepare your Operational Plan	
Operational information: (Use today's conditions) <i>Distance to go -</i> <i>Forecast -</i> <i>Tides -</i> <i>Daylight -</i> <i>Hazards -</i>	
The SAR plan and brief of personnel.  	
On scene risk assessment.	
De-briefing.  	Did you: Identify the position and place names? Find the backpackers? Deliver appropriate first aid and organise further treatment?
Exercise corresponds to: Motorboat Simulator Ex. 1., Port Scenery. Qu. 2	31° 23'.4 S 152° 52'.9 E

### Further requested additional information:

1445 - Reply from SARCC to duty skipper request for specific additional information –

- Backpackers answer phone and report they are at Dicks Hole, can see a bridge and a tea tree plantation, and one has been bitten by something and is looking sick.

1450 - Reply from SARCC to duty skipper request for specific additional information –

- Poison hotline replies that description indicates a red back bite.

1500 - Message from Police to SARCC –

- Trace on mobile phone shows them at 31° 23'.4 S 152° 52'.9 E

### Training resources:

- Workbook- "Participate in Marine Rescue Operations".  
 Presentation- CD Index>C.C. Lessons> Part. in Mar. Rescue Operations >"Rescue ops"  
 Presentation- PMSRG Coastal orientation.  
 Motorboat Sim.- Situation - Port Easterly 15 Kts- Simulator Nav Exercises. 1., Qu. 2