

PORT SAR EX 4– INCIDENT SCENE RISK ASSESSMENT & RETRIEVAL FROM ROCKS OR BEACH


Task & Purpose:

To gain local knowledge of bombies, gather task information, develop a plan, recovery of vessels and occupant skills, and provide simulated medical rescue.

Initial (task information) Report:

1330 - Message from SARCC to duty skipper –



- White sailboat/dinghy/or a duck stranded on Pilot Beach (31° 25′.5 S 152° 54′.8 E)
or Flagstaff Rocks North (31° 25′.8 S 152° 55′.3 E)
or Nobbies Rocks North (31° 26′.8 S 152° 56′.0 E)

Team member names and date of exercise:		
Training Officers must exercise the due care in respect of SRB SOP No 9.		
First clarify and evaluate your task information.		
<i>*Training officer's note:</i> The further information overleaf in the <i>requested additional information</i> is only given if requested by specific questioning from the training exercise team.		
<i>Who -</i> <i>What -</i> <i>Where -</i> <i>Why -</i> <i>Conditions -</i> <i>Injuries -</i> 		
Assets available		
Initial plan	Skippers duties	Duties delegated to crews

Scenario- Requested additional information:

1400 - Reply from SARCC to duty skipper request for additional information –

- One person was aboard and is now presumed missing.

Now prepare your Operational Plan	
Operational information: <i>Departure point-</i> <i>Conditions-</i> <i>Forecast -</i> <i>Tides -</i> <i>Daylight -</i> <i>Hazards -</i>	Compile information from today's conditions.
The SAR plan and brief of personnel.  Search pattern & datum.	
On scene risk assessment.	
De-briefing. 	Did you: Approach the incident scene and make a hazard assessment? Right the craft and tow off? Organise land based comms. to ascertain the persons missing? Search the downwind/current shore for survivors? Arrange for paramedics to attend and specify a rendezvous?
Exercise corresponds to: Motorboat Simulator Ex. 1., Port Scenery.	White sailboat in surf at locations (31° 25'.5 S 152° 54'.8 E) (31° 25'.8 S 152° 55'.3 E) (31° 26'.8 S 152° 56'.0 E)

Subsequent en-route update reports:

1445 - Message from Police to SARCC –

- Floating object sighted off Nobbies..

1500 - Message from Police to SARCC –

- All persons accounted for, stand down.

Training resources:

- Workbook- "Participate in Marine Rescue Operations".
 Presentation- CD Index>C.C. Lessons> Part. in Mar. Rescue Operations >"Rescue ops"
 Presentation- PMSRG Coastal orientation.
 Motorboat Sim.- Situation - Port Easterly 17 Kts - Simulator Nav Exercises. 1.