

PORT SAR EX 5 – INTER SERVICE COOPERATIVE INSHORE RESCUE

Task & purpose:

To gather task information, develop a plan, test & troubleshoot inter-service coordination of communications and provide simulated medical rescue.


Requirement:

Training officers will best conduct this exercise in cooperation with other SLSC, SES & marine operators/interested business.

Initial (task information) Report:

1330 - Message from SARCC to duty skipper –



- Three or more swimmers are swept away at Lighthouse beach.

Team member names and date of exercise:		
Training Officers must exercise the due care in respect of SRB SOP No 9.		
First clarify and evaluate your task information.		
<i>*Training officer's note:</i> The further information overleaf in the <i>requested additional information</i> is only given if requested by specific questioning from the training exercise team.		
<i>Who -</i> <i>What -</i> <i>Where -</i> <i>Why -</i> <i>Conditions -</i> <i>Injuries -</i> 		
Assets available: Contact details:		
Initial plan	Skippers/acting OSC duties	Duties delegated to crews

Scenario- Requested additional information:

1400 - Reply from SARCC to duty skipper request for additional information –

- One man in blue swim suit, one male child 12 years on red boogie board LKP Watonga rock at 1300. No other missing persons.

Now prepare your Operational Plan	
Operational information: <i>Departure points-</i> <i>Conditions-</i> <i>Forecast -</i> <i>Tides -</i> <i>Daylight -</i> <i>Hazards -</i>	Compile information from today's conditions.
The SAR plan and brief of personnel.  Search pattern & datum.	
On scene risk assessment.	
De-briefing. 	Did you: Approach the incident scene and make a hazard assessment? Organise land based comms. to ascertain the persons missing? Search the downwind/current for shore informants/survivors? Establish drift, search datum and track spacing? Plan a multiple vessel track spacing separation by depth/radar? Arrange for paramedics to attend and specify a rendezvous?
Exercise corresponds to: Motorboat Simulator Port Scenery.	Survivors at locations (31° 29'.3 S 152° 55'.3 E) 1.0 NM south of SLSC (31° 29'.8 S 152° 55'.75 E) 0.5 NM south of SLSC in 4 mtrs, 150 mtrs off

Subsequent en-route update reports:

1445 - Message from Police to SARCC –

- Man in blue found on beach at 1 NM south of SLSC holding a red boogie board. He is shivering, disorientated & insists on swimming “out there” to find his son.

1500 - Message from Police to SARCC –

- Seaplane reports floating object at 0.5 NM south of SLSC in 4 mtrs, 150 mtrs off beach.

Training resources:

- Workbook- “Participate in Marine Rescue Operations”.
 Presentation- CD Index>C.C. Lessons> Part. in Mar. Rescue Operations >“Rescue ops”
 Presentation- PMSRG Coastal orientation.
 Motorboat Sim.- Situation - Port northerly 17 Kts